


Boston College is located in the Chestnut Hill section of Newton, Massachusetts. The campus is approximately six miles west of the city of Boston.

FROM POINTS NORTH AND SOUTH: Take Interstate 95 (Route 128) to Exit 24 (Route 30). Proceed east on Route 30, also known as Commonwealth Avenue, and follow for about five miles to Boston College.

FROM POINTS WEST: Take the Massachusetts Turnpike (Route 90) to Exit 17. At the first set of lights after the exit ramp, take a right onto Centre Street. Follow Centre Street to the fourth set of lights, and turn left onto Commonwealth Avenue. Follow Commonwealth Avenue 1-1/2 miles to Boston College.

FROM DOWNTOWN BOSTON: Take the Massachusetts Turnpike (Route 90) to Exit 17. Take a left over the bridge after passing the Crown Plaza Hotel. Take the first right onto Centre Street. Follow above directions from Centre Street.





PUBLIC TRANSPORTATION: The Boston College branch of the MBTA's "Green Line" (B) ends at the Boston-Newton boundary on Commonwealth Avenue. Cross the street and walk by St. Ignatius Church and follow the perimeter road around to campus entrances.



BOSTON COLLEGE

Brighton Campus

KEY

- PUBLIC PARKING 
- BUS STOP (EAGLE ESCORT) 
- BLUE LIGHT EMERGENCY PHONE 
- ACCESSIBLE ENTRANCE 
- ACCESSIBLE PARKING SPACE 